

Town of Somers

ANGLE FLY PRESERVE Trail Map

Somers, NY



Magnetic North

Scale 1:10,000

Contour Interval
3 Meters (10 Feet)

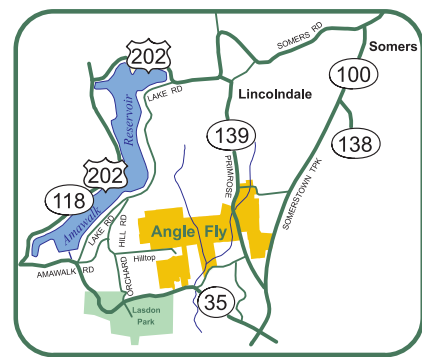
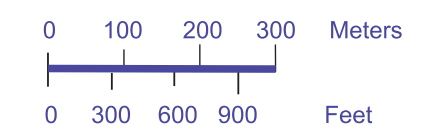
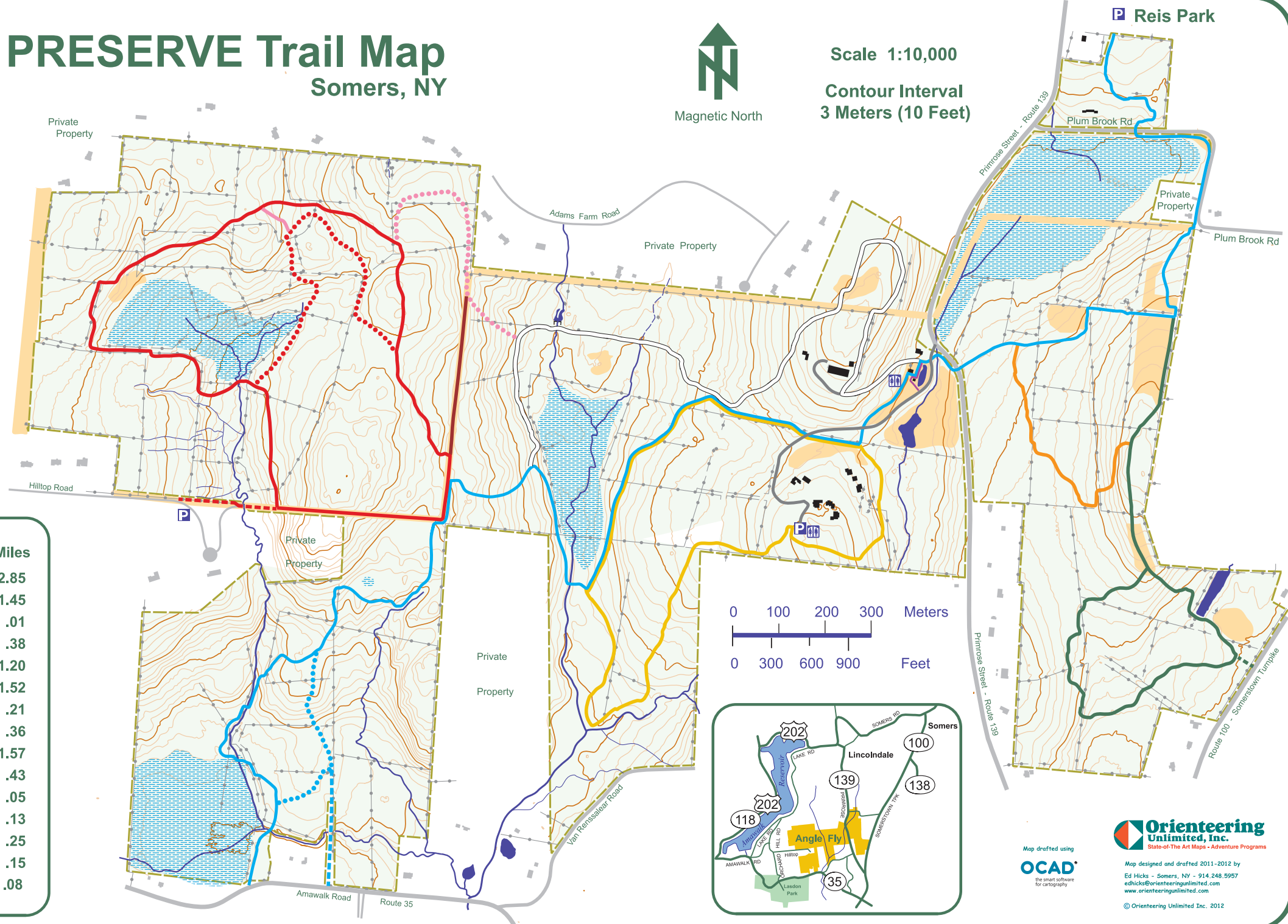
Legend

- Roads
- Angle Fly Roads
- Streams
- Swamp/Marsh
- Field
- Pond
- Forest
- Building - Angle Fly
- Building - Private
- Contour
- Index Contour
- Stone Wall
- Parking, Restrooms
- Preserve Boundary

Preserve Stewardship Provided by
Somers Land Trust
www.somerslandtrust.org

Trail Legend

	Miles
	Blue 2.85
	Green Loop 1.45
	Green & White Access .01
	Orange Connector .38
	White 1.20
	Yellow Loop - Peter A. Burckmyer 1.52
	Dark Red Conector .21
	Pink & White .36
	Red Loop 1.57
	Red & White .43
	Pink Connector .05
	Red & White Access .13
	Blue & White .25
	Blue & White Access .15
	Reynolds Pond .08



Map drafted using
OCAD
the smart software
for cartography

Orienteering Unlimited, Inc.
State-of-The Art Maps - Adventure Programs

Map designed and drafted 2011-2012 by
Ed Hicks - Somers, NY - 914.248.5997
edhicks@orienteeringunlimited.com
www.orienteeringunlimited.com

© Orienteering Unlimited Inc. 2012